

weden from a territorial point of view –  
seminar 2 - 3 december, almö



[se2009.eu](http://se2009.eu)

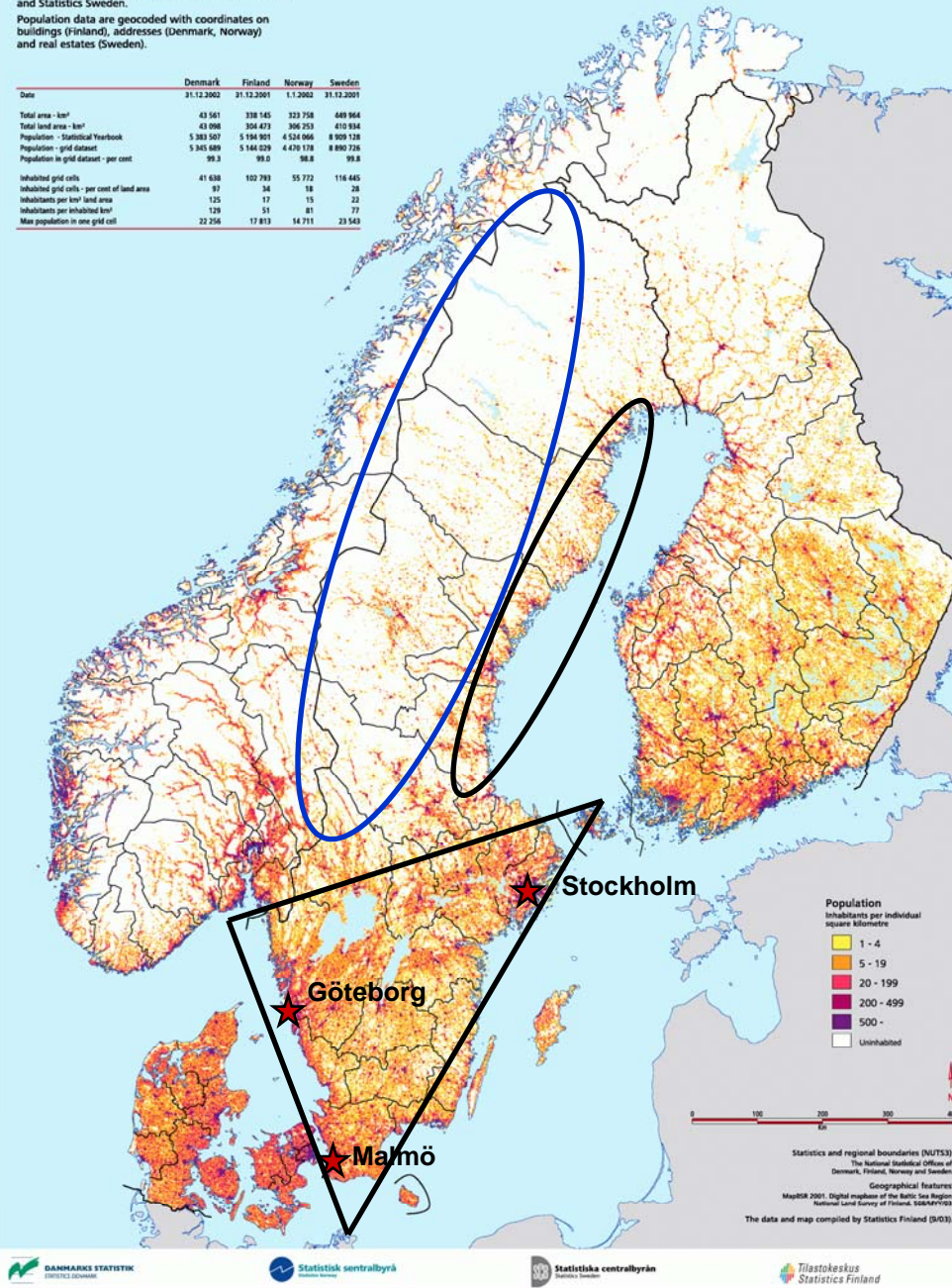


se2009.eu

## The population of Denmark, Finland, Norway and Sweden

A grid map based on population register data from Statistics Denmark, Statistics Finland, Statistics Norway and Statistics Sweden.  
Population data are geocoded with coordinates on buildings (Finland), addresses (Denmark, Norway) and real estates (Sweden).

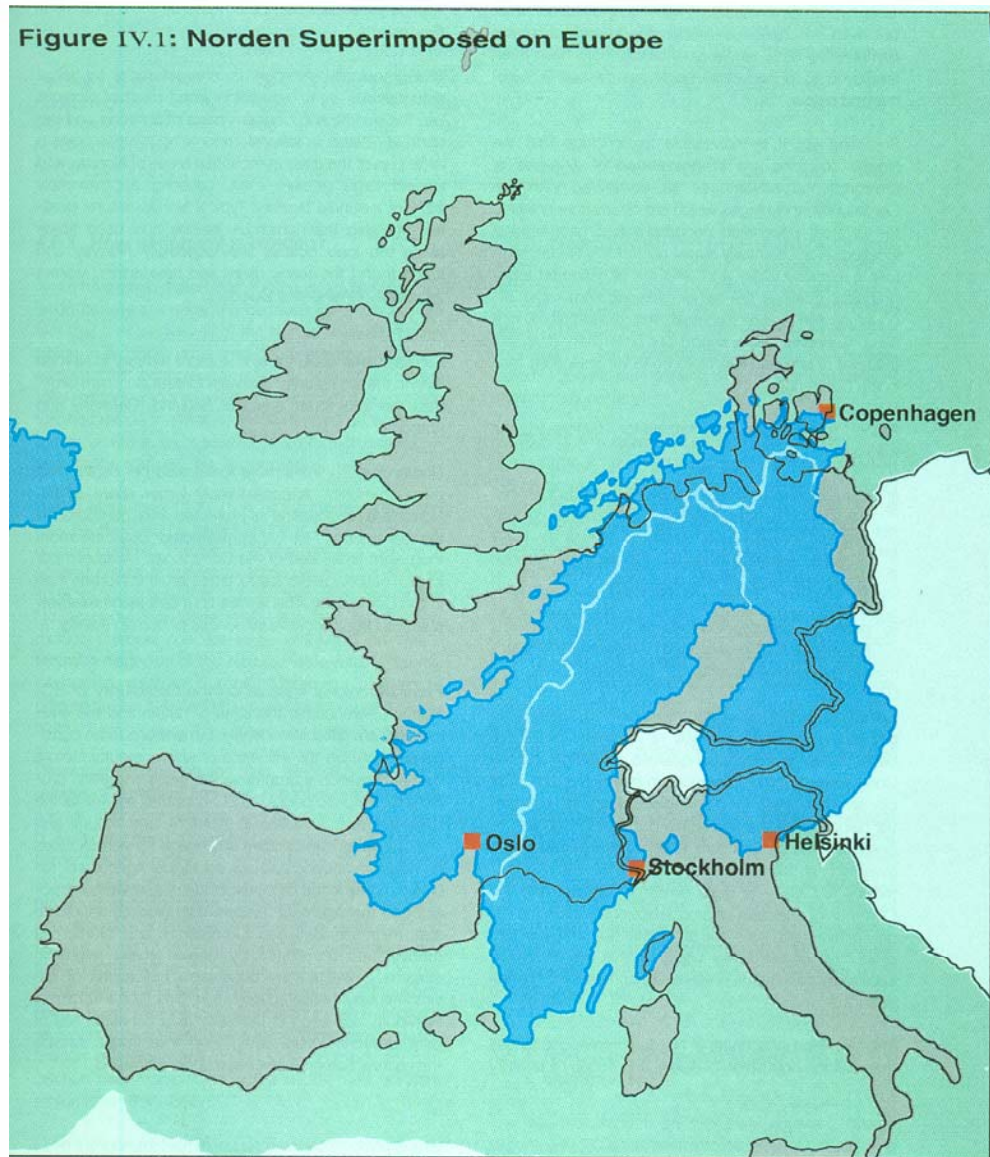
	Denmark	Finland	Norway	Sweden
Date	31.12.2002	31.12.2001	1.1.2002	31.12.2001
Total area - km <sup>2</sup>	43 561	338 145	323 758	448 964
Total land area - km <sup>2</sup>	43 098	304 473	306 253	410 934
Population - Statistical Yearbook	5 383 507	5 194 901	4 524 066	8 909 138
Population - grid dataset	5 385 489	5 184 829	4 470 178	8 890 726
Population in grid dataset - per cent	99.3	99.0	99.0	99.8
Inhabited grid cells	41 638	102 793	55 772	116 445
Inhabited grid cells - per cent of land area	97	34	18	28
Inhabitants per km <sup>2</sup> land area	125	17	15	22
Inhabitants per inhabited km <sup>2</sup>	129	51	81	77
Max population in one grid cell	22 256	17 813	14 711	23 543





se2009.eu

Figure IV.1: Norden Superimposed on Europe

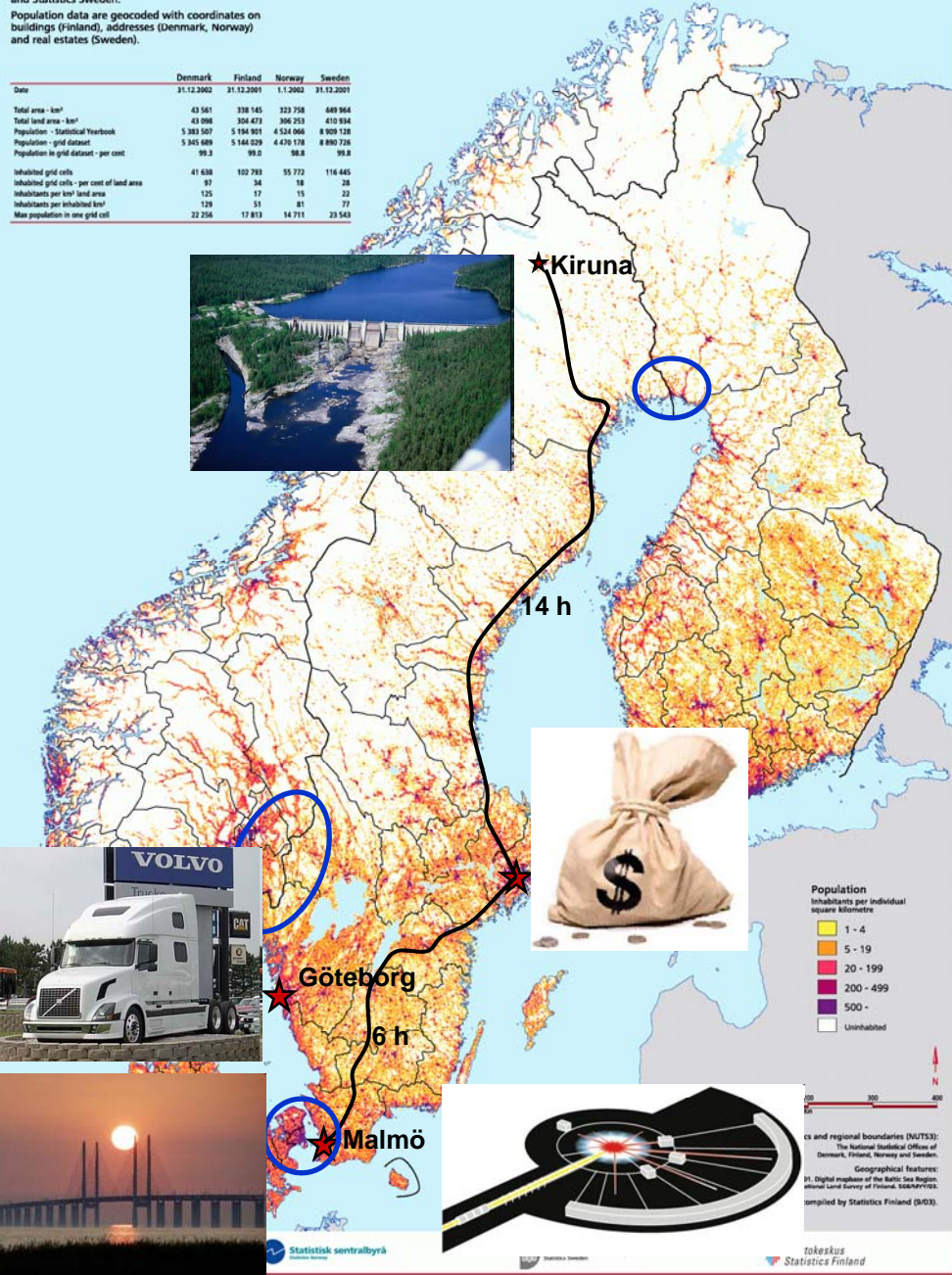




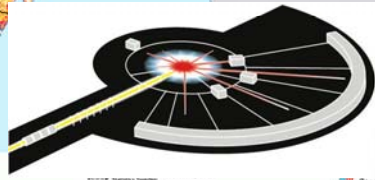
# The population of Denmark, Finland, Norway and Sweden

A grid map based on population register data from Statistics Denmark, Statistics Finland, Statistics Norway and Statistics Sweden.  
Population data are geocoded with coordinates on buildings (Finland), addresses (Denmark, Norway) and real estates (Sweden).

	Denmark	Finland	Norway	Sweden
Date	31.12.2002	31.12.2001	1.1.2002	31.12.2001
Total area - km <sup>2</sup>	43 561	338 145	323 758	449 964
Total land area - km <sup>2</sup>	43 096	304 473	306 253	410 934
Population - Statistical Yearbook	5 383 507	5 194 901	4 524 066	8 909 138
Population - grid dataset	5 385 689	5 184 029	4 470 178	8 890 726
Population in grid dataset - per cent	99.3	99.0	99.0	99.8
Inhabited grid cells	41 638	102 783	55 772	116 445
Inhabited grid cells - per cent of land area	97	34	18	28
Inhabitants per km <sup>2</sup> land area	125	17	15	22
Inhabitants per inhabited km <sup>2</sup>	129	51	81	77
Max population in one grid cell	22 256	17 813	14 711	23 543



Statistisk centralbyrå  
Statistics Denmark



Statistics Finland

tokekus  
Statistics Finland