

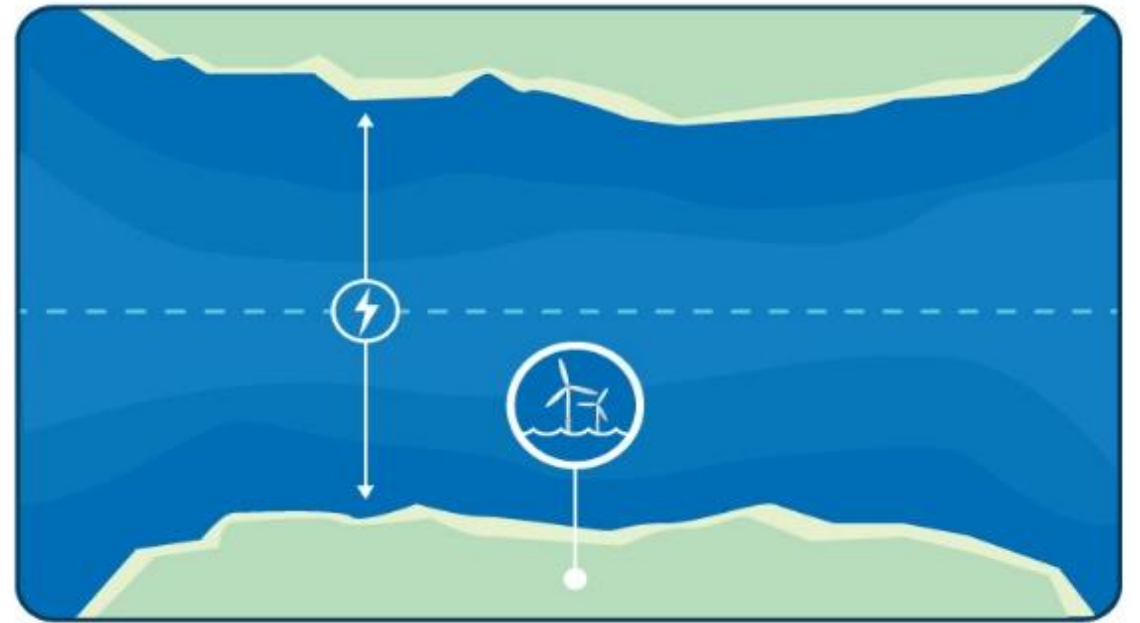
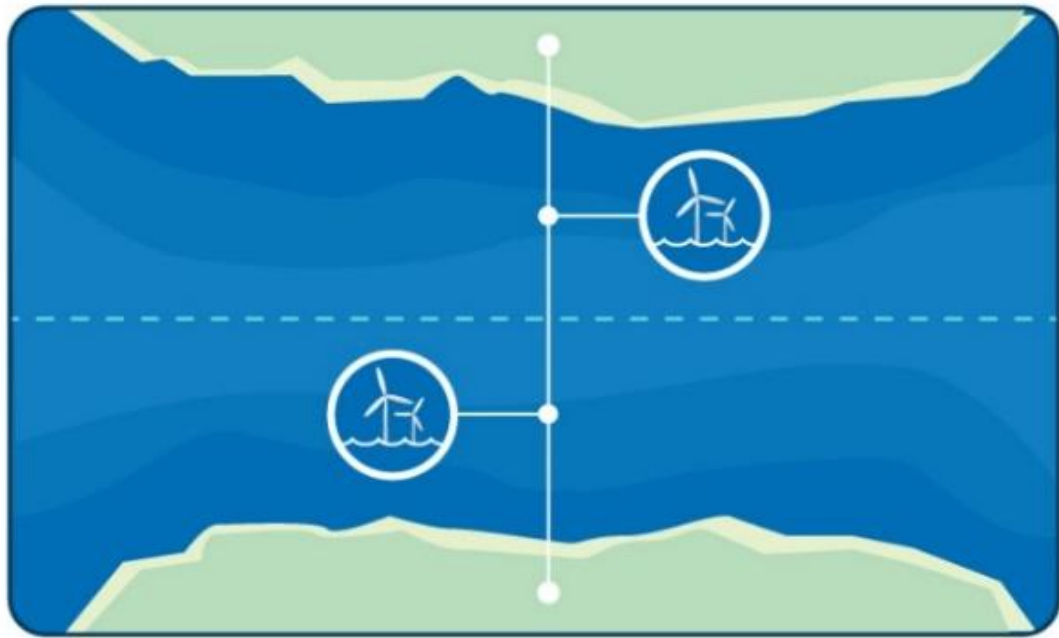
# TERRITORIES ON THEIR WAY TO CLIMATE NEUTRALITY

**Transnational and cross-border  
cooperation to support the energy**

**ESPON**

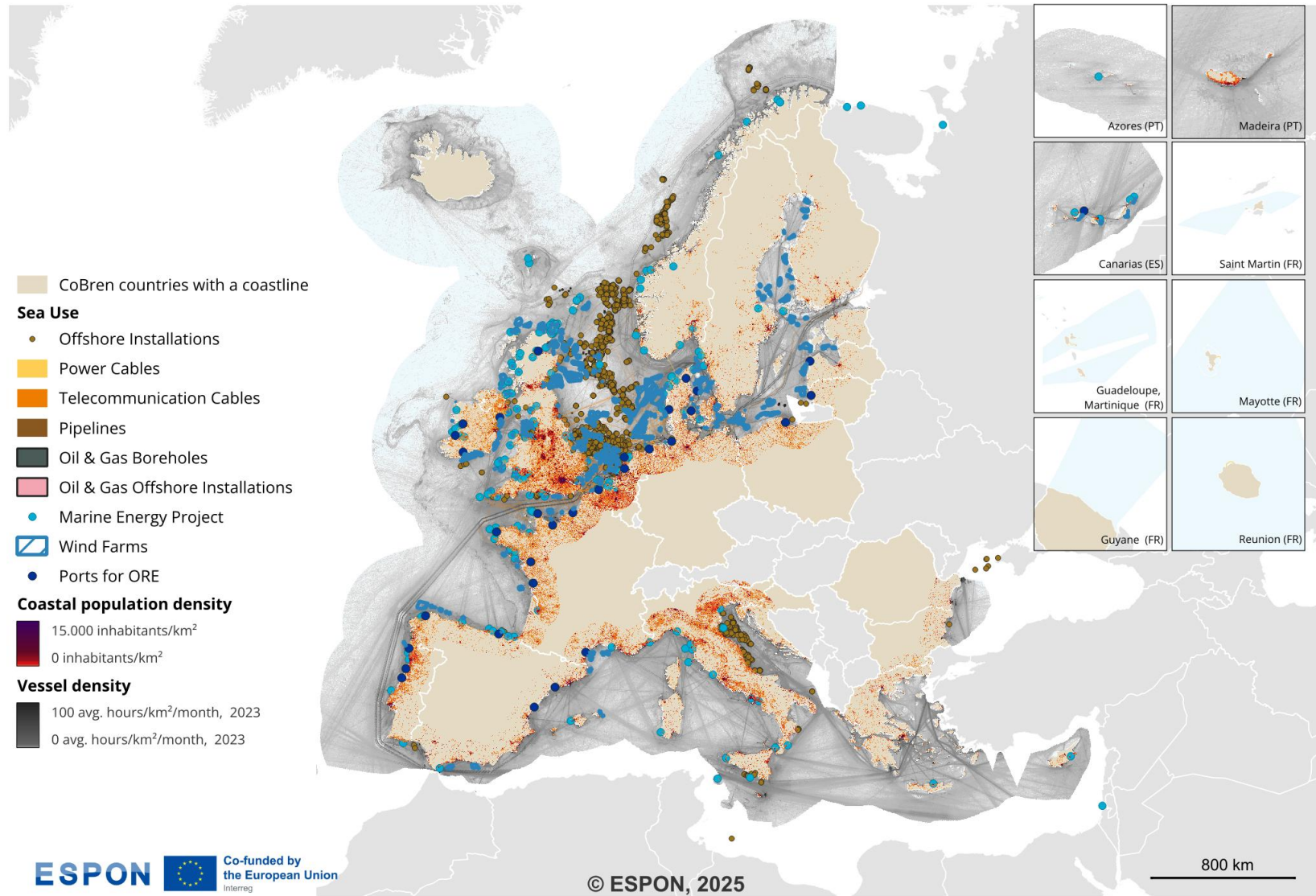


Co-funded by  
the European Union  
Interreg



Source: COM(2020) 741 final. An EU Strategy to harness the potential of offshore renewable energy for a climate neutral future

# Land-sea-interaction



Territorial level: Exclusive economic zone (EEZ)  
ESPON Project: COBREN, 2025

Origin of data: EMODnet (2024) for sea use and vessel density; Eurostat / GEOSTAT (2021) for EU population density; UK gridded population data (1 km<sup>2</sup>) from the Environmental Information Data Centre (2025), based on Census 2021/2022 and Land Cover Map 2021; WindEurope report A 2030 Vision for European Offshore Wind Ports: Trends and Opportunities (2021) for ORE ports.  
© Marine Regions EEZ, IHO Areas Intersection v11, and EuroGeographics for boundaries.

Types of impacts considered in reviewed MSP documents

